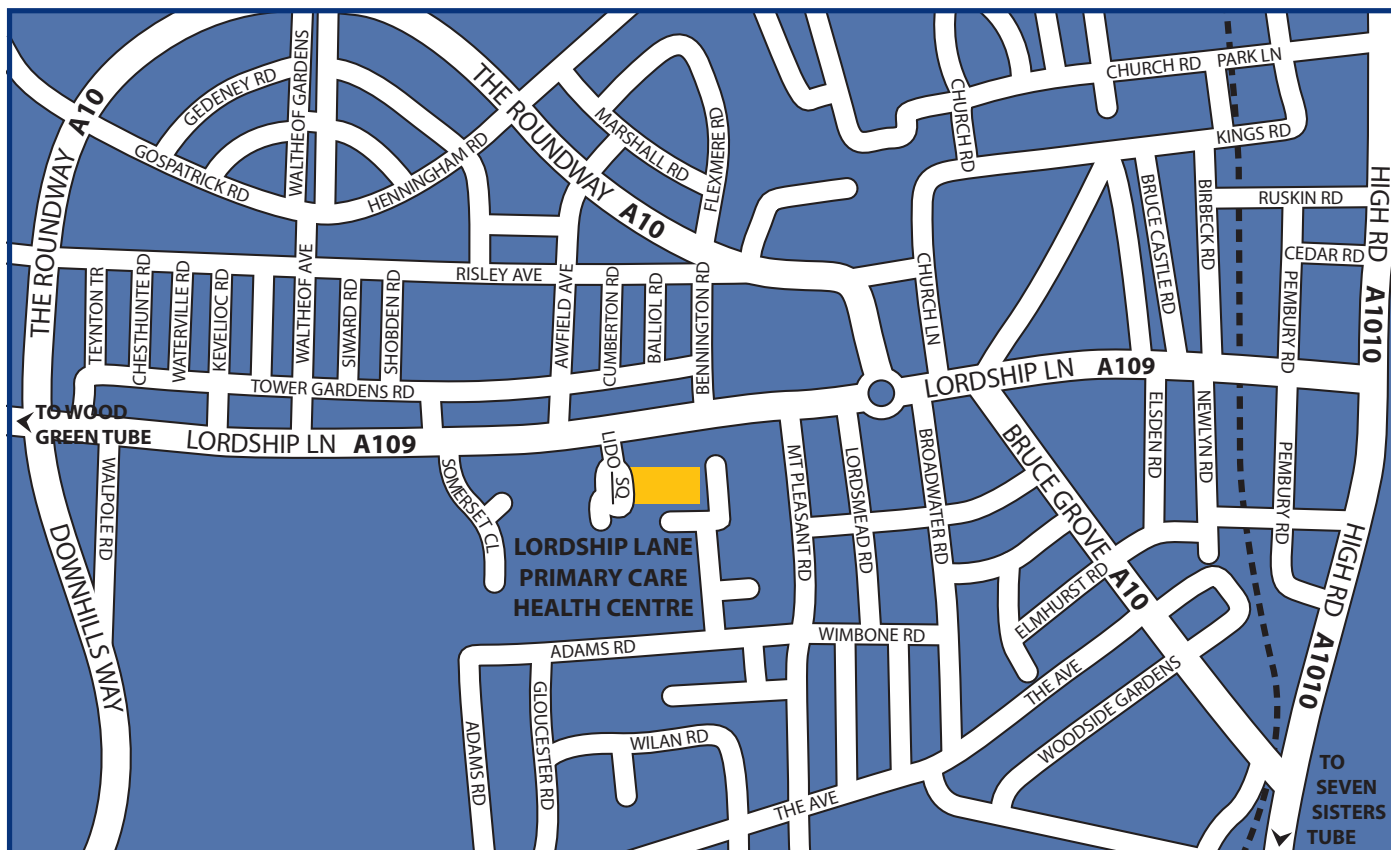





## How to find Lordship Lane Primary Care Health Centre

Lordship Lane Primary Care Health Centre, 239 Lordship Lane, Tottenham, London N17 6AA



Map not to scale

<p><b>By road</b></p> 	<p>Lordship Lane Primary Care Health Centre is located down a short turning off Lordship Lane on the same side as Lordship Park, between the park gates and Mount Pleasant Road, opposite Awlfield Ave.</p>
<p><b>By bus</b></p> 	<p>The bus routes serving the Health Centre are the 123 &amp; 243.</p>
<p><b>By rail</b></p> 	<p>The nearest tube stations are Turnpike Lane and Wood Green, both are on the Piccadilly line. They are about 2 miles each from the Health Centre.</p>

Please report to the main reception and ask for the InHealth Scanning and Testing Centre.

For all enquiries please contact our patient info line on



0844 581 0301



[londoninfo@inhealthgroup.com](mailto:londoninfo@inhealthgroup.com)



[www.inhealthlondon.com](http://www.inhealthlondon.com)