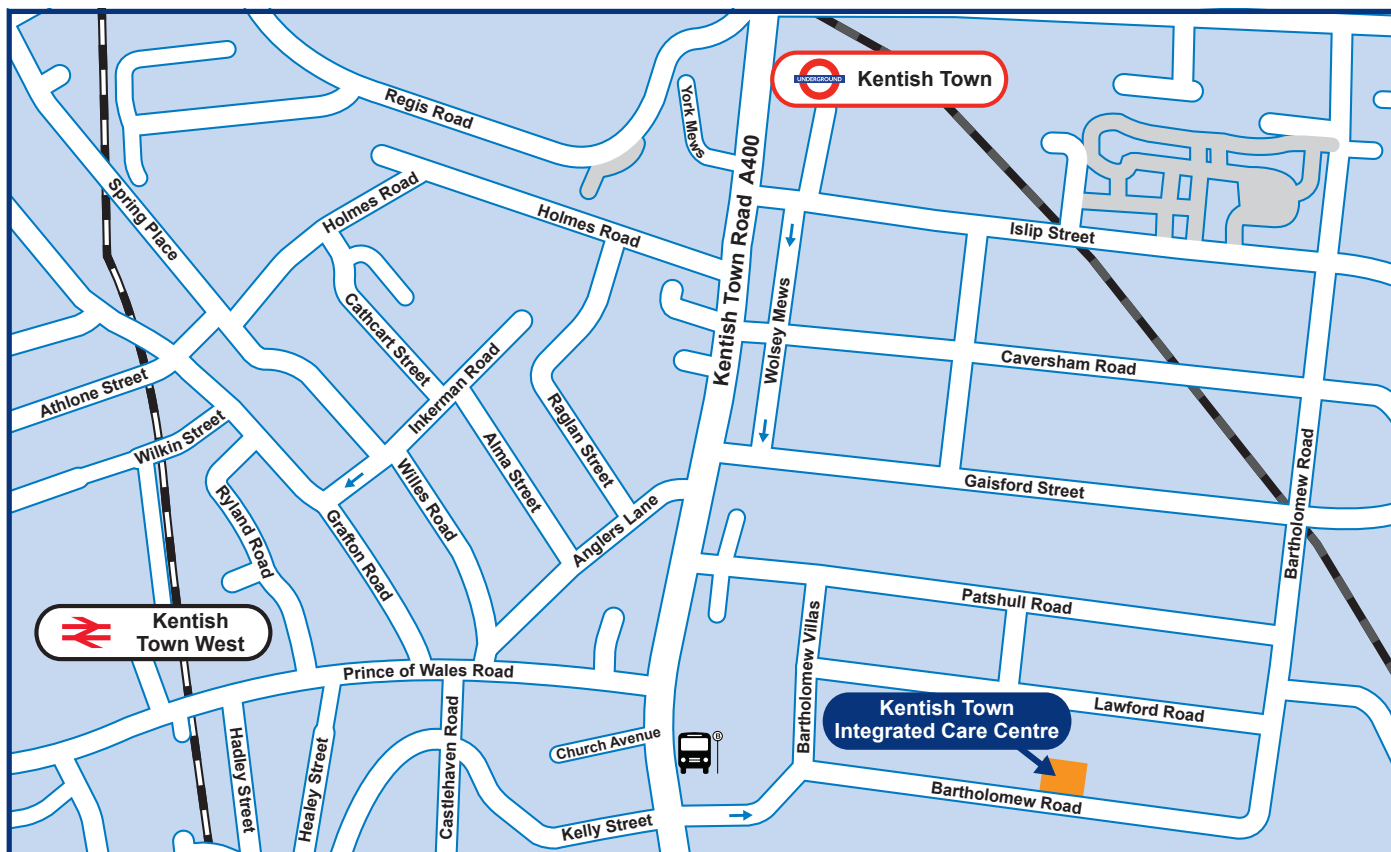





How to find Kentish Town Integrated Care Centre

Kentish Town Integrated Care Centre, 2 Bartholomew Road, London, Greater London NW5 2AJ



Map not to scale

<p>By road</p> 	<p>The Kentish Town Integrated Care Centre is on Bartholomew Road, which is close to the A400 Kentish Town Road, and the A503 Camden Road.</p> <p>Parking</p> <p>There is very limited parking at the Care Centre so it is advisable to use public transport.</p>
<p>By bus</p> 	<p>The bus routes servicing the Centre are the 46 (towards Farringdon Street), 134 (towards Tottenham Court Road), 214 (towards Liverpool Street) and the C2 (towards Victoria).</p>
<p>By rail</p> 	<p>The nearest National Rail train station is Kentish Town West, which is about 15 minutes walk from the Care Centre. The nearest tube station is Kentish Town, which is on the Northern line.</p>

Upon arrival patients should report to reception.

For all enquiries please contact our patient info line on



0844 581 0301



londoninfo@inhealthgroup.com



www.inhealthlondon.com