




How to find Grovelands Medical Centre

Grovelands Medical Centre, 1 Grovelands Road, Palmers Green, London N13 4RJ



Map not to scale

<p>By road</p> 	<p>Grovelands Medical Centre is situated in Palmers Green, and can be accessed from the A406 (North Circular) and the A10.</p>
<p>By bus</p> 	<p>The bus routes servicing the Centre are the 121 (Enfield Lock to Turnpike Lane) and the W6 (Edmonton Green to Southgate). Both buses stop outside Palmers Green National Rail train station.</p>
<p>By rail</p> 	<p>The nearest National Rail train station is Palmers Green, which is about a 10 minute walk to the Centre. The nearest tube stations are Arnos Grove and Southgate, which are both on the Piccadilly line.</p>

Upon arrival patients should report to reception.

For all enquiries please contact our patient info line on



0844 581 0301



londoninfo@inhealthgroup.com



www.inhealthlondon.com