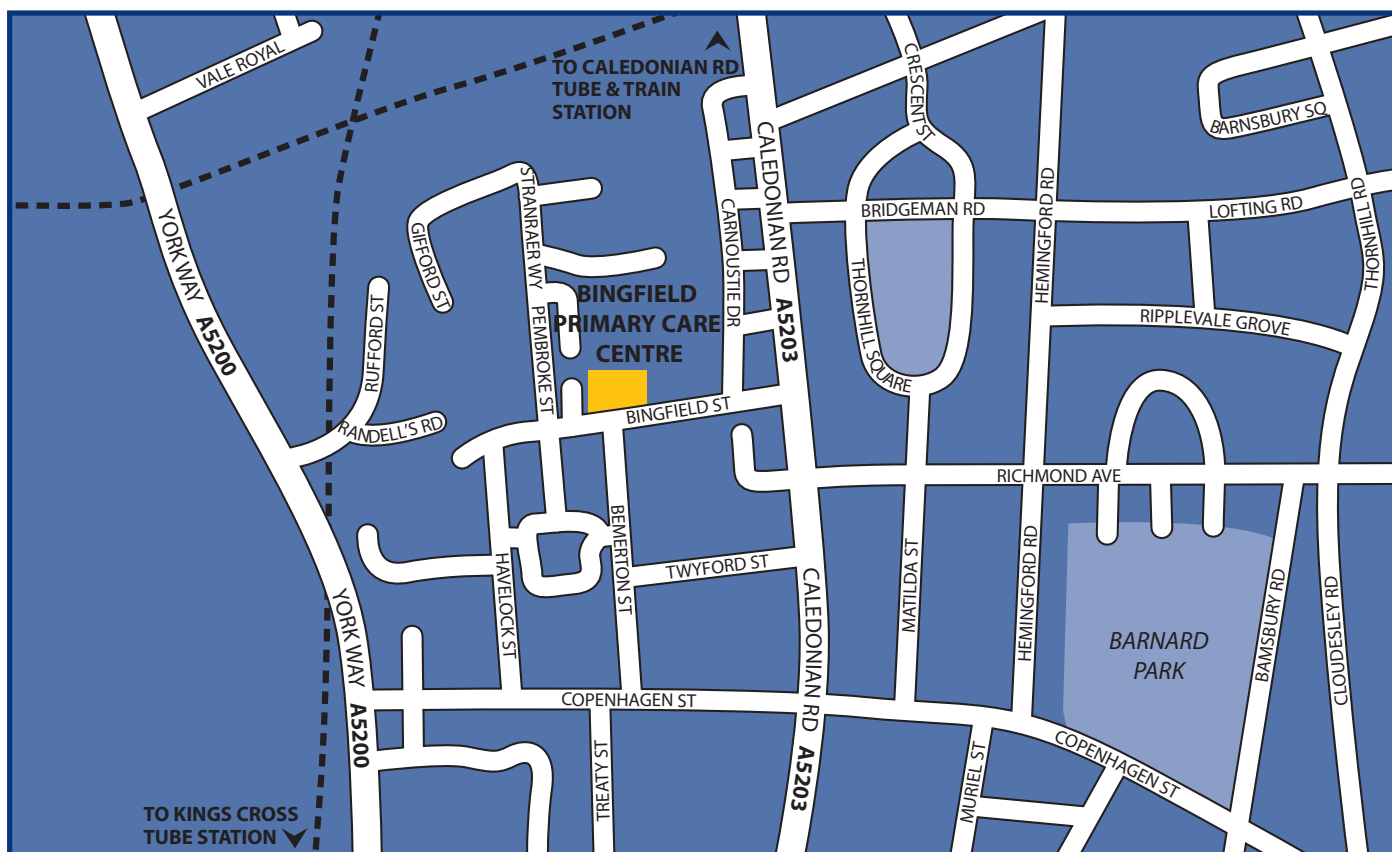





How to find Bingfield Primary Care Centre

Bingfield Primary Care Centre, 8 Bingfield Street, London N1 0AL



Map not to scale

<p>By road</p> 	<p>Bingfield Primary Care Centre is situated in Bingfield Street, which is off the Caledonian Road in North London (turn up the road with the Iceland food shop on the corner).</p> <p>Parking There are no car parking facilities onsite.</p>
<p>By bus</p> 	<p>Bus routes serving the Centre are 17, 91, 259 and 274. The local bus stop is called Story Street.</p>
<p>By rail</p> 	<p>The centre is close to the Caledonian Road & Barnsbury Silverlink Rail station and the Caledonian Road Piccadilly Line Underground station is just a little further away. Kings Cross station and underground is located 1.35 miles from Bingfield Primary Care Centre.</p>

Upon arrival patients should report to reception and ask for the InHealth Clinic.

For all enquiries please contact our patient info line on



0844 581 0301



londoninfo@inhealthgroup.com



www.inhealthlondon.com