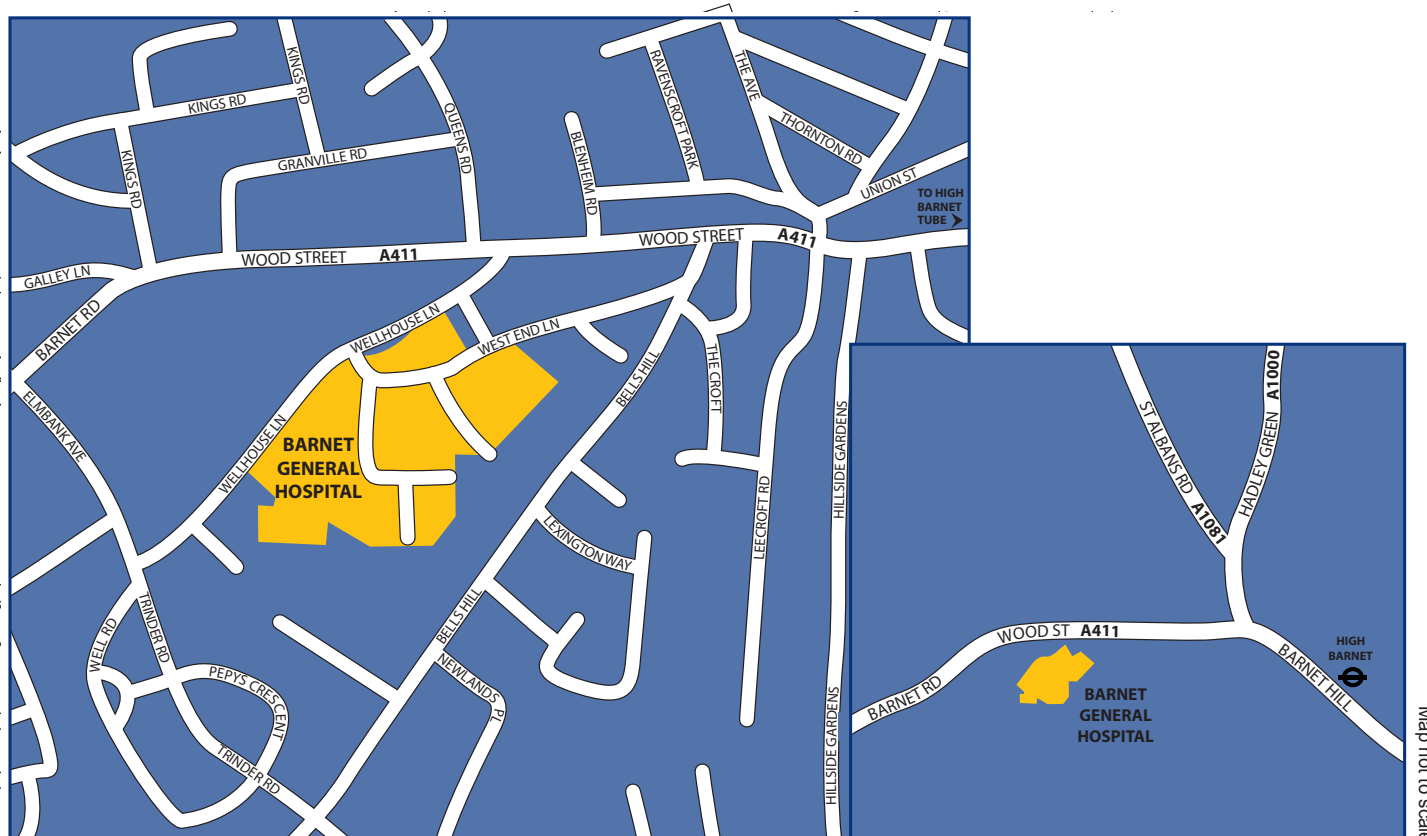





How to find Barnet General Hospital (MRI Centre)

Barnet General Hospital (MRI Centre), Wellhouse Lane, Barnet, Hertfordshire EN5 3DJ



Map not to scale

| | |
|---|---|
| <p>By road</p>  | <p>Barnet General Hospital is located on Wellhouse Lane, off Wood Street A411.</p> <p>Parking Car parking is available onsite and a payment applies.</p> |
| <p>By bus</p>  | <p>Bus routes serving the hospital are 107, 263, 307, 384 and 614.</p> |
| <p>By rail</p>  | <p>The nearest tube station is High Barnet, which is on the Northern line and is a 30 minute walk to the hospital, or take the 263 bus into the hospital grounds.</p> |

The MRI Centre is located next to the Accident and Emergency Department at Barnet General Hospital and can be accessed through the main hospital by following signs to the Diagnostic and Imaging Department.

For all enquiries please contact our patient info line on



0844 581 0301



londoninfo@inhealthgroup.com



www.inhealthlondon.com